

# WARD 1 - BICYCLE ROUTE MARKER SIGN ONLY

TOWN OF RICHMOND HILL

PEDESTRIAN AND CYCLING MASTER PLAN

## PHASE 1 - ISF FUNDED PROJECT



STREET NAME	FROM - TO
Coon's Road	Yonge to Parker
Blackforest Drive	Yonge to Grey Friars
Grey Friars Avenue	Blackforest to Coon's
Poplar Drive	Parker to Puccini
Puccini Drive	Bathurst to Poplar
Maple Grove Avenue	Yonge to Parker
Aubrey Avenue	Yonge to Schomberg
Schomberg Road	Aubrey to Maple Grove
Worthington Avenue	Bloomington to Snively
North Lake Road	Yonge to Bayview
Snively Street	Worthington to Bayview
Ashfield Drive	Yonge to Worthington
Wildwood Avenue	Newman to North Lake
Lakeland Crescent	North Lake Road to Launch Gate
Old Bayview Avenue	North Lake Road to Bethesda
Sunset Beach Road	Yonge to O.R.C.C.
Douglas Road	Sunset Beach to Dunn
Dunn Drive	Douglas Road to Sunset Beach
English Oak Drive	Sunset Beach to Nantucket
Nantucket Drive	English Oak to Old Colony
Bayview Park Lane	Sunset Beach to Bayview
Bond Crescent	Yonge to Newbridge
Newbridge Avenue	Bond to Kingshill
Augustine Avenue	Bathurst to Kingshill
Littleside Street	Bond to Snowy Meadow
Snowy Meadow Avenue	Littleside to Estate Garden
Estate Garden Drive	Snowy Meadow to Yonge
Lake Forest Drive	Silver Maple to Jefferson
Jefferson Sideroad	Bathurst to Yonge




NOTE: A 'Share the Road' warning sign will be installed on every road. Located at the beginning of each travelled direction, plus an additional sign at 500m intervals where permissible.

## WARD 1 - BICYCLE ROUTE MARKER SIGN WITH EDGE LINES

TOWN OF RICHMOND HILL

PEDESTRIAN AND CYCLING MASTER PLAN

**PHASE 1 - ISF FUNDED PROJECT**



STREET NAME	FROM - TO
Humberland Drive	Bathurst to Parker
Parker Avenue	Coon's to King Road
Red Cardinal Trail	Bloomington to Humberland
Worthington Avenue	Yonge to Newman
Old Colony Road	Yonge to Bayview
Kingshill Road	Bathurst to King Road
Silver Maple Road	Yonge to Jefferson

## WARD 1 - BICYCLE ROUTE MARKER SIGN WITHOUT EDGE LINES

TOWN OF RICHMOND HILL

PEDESTRIAN AND CYCLING MASTER PLAN

**PHASE 1 - ISF FUNDED PROJECT**



STREET NAME	FROM - TO
Newman Avenue	Worthington to Bayview



NOTE: A 'Share the Road' warning sign will be installed on every road. Located at the beginning of each travelled direction, plus an additional sign at 500m intervals where permissible.

# WARD 2 - BICYCLE ROUTE MARKER SIGN ONLY

TOWN OF RICHMOND HILL



PEDESTRIAN AND CYCLING MASTER PLAN



PHASE 1 - ISF FUNDED PROJECT

STREET NAME	FROM - TO
Summitcrest Drive	#79 to #147
Edward Avenue	Elgin Mills Road East to End
Rose Branch Drive	Elgin Mills Road East to Woodriver
Neal Drive	Elgin Mills to Crosby
Crosby Avenue	Yonge to Bayview
Centre Street East	Yonge to Bayview




NOTE: A 'Share the Road' warning sign will be installed on every road. Located at the beginning of each travelled direction, plus an additional sign at 500m intervals where permissible.

**WARD 2 - BICYCLE ROUTE MARKER SIGN  
WITH EDGE LINES**

TOWN OF RICHMOND HILL

PEDESTRIAN AND CYCLING MASTER PLAN

**PHASE 1 - ISF FUNDED PROJECT**



STREET NAME	FROM - TO
Jefferson Forest Drive	Yonge to Bush Ridges
Devonsleigh Boulevard	Yonge to 19th Ave.
Silverwood Avenue	Yonge to Yorkland
Bernard Avenue	Silverwood to Yonge
Yorkland Street	Devonsleigh to Elgin Mills
Subrisco Avenue	Bayview to Woodriver
Woodriver Street	Subrisco to Rose Branch
Pugsley Avenue	Dunlop to Crosby

**WARD 2 - BICYCLE ROUTE MARKER SIGN  
WITHOUT EDGE LINES**

TOWN OF RICHMOND HILL

PEDESTRIAN AND CYCLING MASTER PLAN

**PHASE 1 - ISF FUNDED PROJECT**



STREET NAME	FROM - TO
Glen Meadow Lane	Bayview to Open Space
Church Street North	Centre to Dunlop
Dunlop Street	Church to Pugsley
Enford Road	Elgin Mills to Industrial



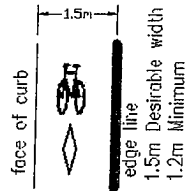
NOTE: A 'Share the Road' warning sign will be installed on every road. Located at the beginning of each travelled direction, plus an additional sign at 500m intervals where permissible.

**WARD 2 - RESERVED BICYCLE LANE  
SIGN WITH EDGE LINES**

TOWN OF RICHMOND HILL

PEDESTRIAN AND CYCLING MASTER PLAN

PHASE 1 - ISF FUNDED PROJECT



STREET NAME	FROM - TO
Newkirk Road	Elgins Mills to Major Mackenzie

# WARD 3 - BICYCLE ROUTE MARKER SIGN ONLY

TOWN OF RICHMOND HILL

PEDESTRIAN AND CYCLING MASTER PLAN



PHASE 1 - ISF FUNDED PROJECT




STREET NAME	FROM - TO
Cassata Avenue	Bayview to Frank Endean
Rushingbrook Drive	Farmstead to Frank Endean
Princeton Avenue	Leslie to Redstone
Greenhill Avenue	Leslie to Claredon
Clarendon Drive	Greenhill north to Spadina
Boake Trail	Major Mackenzie to Strathearn
Frybrook Crescent	Boake Trail to walkway @ #37
Headford Avenue	Leslie to Boake Trail
Dewbourne Avenue	Boake Trail to 16th Avenue
Strathearn Avenue	Spadina to 16th Avenue
Palmer Avenue	Bayview to Strathearn



NOTE: A 'Share the Road' warning sign will be installed on every road. Located at the beginning of each travelled direction, plus an additional sign at 500m intervals where permissible.

**WARD 3 - BICYCLE ROUTE MARKER SIGN WITH  
EDGE LINES**

TOWN OF RICHMOND HILL  
PEDESTRIAN AND CYCLING MASTER PLAN  
**PHASE 1 - ISF FUNDED PROJECT**



STREET NAME	FROM - TO
Farmstead Road	Bayview to Forestwood
Frank Endean Road	Redstone to Major Mackenzie
Redstone Road	Elgin Mills to Bayview
Shirley Drive	Elgin Mills to Major Mackenzie
Spadina Road	Major Mackenzie to 16th
Weldrick Road East	Bayview to Spadina

**WARD 3 - BICYCLE ROUTE MARKER SIGN  
WITHOUT EDGE LINES**

TOWN OF RICHMOND HILL  
PEDESTRIAN AND CYCLING MASTER PLAN  
**PHASE 1 - ISF FUNDED PROJECT**



STREET NAME	FROM - TO
Gemini Crescent	Forestwood to #81 Gemini



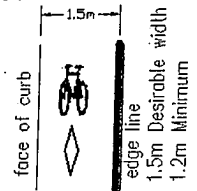
NOTE: A 'Share the Road' warning sign will be installed on every road. Located at the beginning of each travelled direction, plus an additional sign at 500m intervals where permissible.

**WARD 3 - RESERVED BICYCLE LANE SIGN  
WITH EDGE LINES**

TOWN OF RICHMOND HILL

PEDESTRIAN AND CYCLING MASTER PLAN

**PHASE 1 - ISF FUNDED PROJECT**



STREET NAME	FROM - TO
Staples Avenue	Leslie to Vogell
Vogell Road	16th to Orlando
Vogell Road	Staples south to end

# WARD 4 - BICYCLE ROUTE MARKER SIGN ONLY

TOWN OF RICHMOND HILL



PEDESTRIAN AND CYCLING MASTER PLAN



PHASE 1 - ISF FUNDED PROJECT

STREET NAME	FROM - TO
Beech Avenue	Jefferson to Harris
Wicker Drive	Brass to Towerhill
Tower Hill Road	Yonge to Bathurst
Rothbury Road	Gamble to Aikenhead
Aikenhead Avenue	Rothbury to Alamo Heights
Alamo Heights Drive	Aikenhead to Brookside
Colesbrook Road (westleg)	Gamble to Eagle Peak
Durango Drive	Eagle Peak to Alamo Heights
Eagle Peak Drive	Colesbrook to Durango
Nottingham Drive	Yonge to Lacewood
Larratt Lane	Shaftsbury to Elgin Mills R. West
Oxford Street	Yonge to 205 Oxford
Iredale Road	Oxford to Trayborn
Regent Street	Elgin Mills to Bathurst
Trayborn Drive	Iredale to Lucas
Lucas Street	Trayborn to Rumble
Levendale Road	Yonge to Lucas
Rumble Avenue	Lucas to Woodlane
Mill Street	Bathurst to Trench
Neighbourly Lane	Mill to Carrington
Crystal Drive	#39 to #15 Crystal
Beasley Drive	Crystal to #16
Headdon Gate	Carrington to Major Mackenzie
Centre Street West	Yonge to Trench
Elizabeth Street South	Centre to Arnold
Arnold Crescent	Yonge to Major Mackenzie




NOTE: A 'Share the Road' warning sign will be installed on every road. Located at the beginning of each travelled direction, plus an additional sign at 500m intervals where permissible.

**WARD 4 - BICYCLE ROUTE MARKER SIGN  
WITH EDGE LINES**

TOWN OF RICHMOND HILL

PEDESTRIAN AND CYCLING MASTER PLAN

**PHASE 1 - ISF FUNDED PROJECT**



STREET NAME	FROM - TO
Rollinghill Road	Towerhill to Gamble
Selwyn Road	Towerhill to Gamble
Brookside Road	Yonge to Shaftsbury
Canyon Hill Avenue	Yonge to Bathurst
Shaftsbury Avenue	Bathurst to Elgin Mills
Lacewood Drive	Gamble to Nottingham
Ellery Drive	Regent to Mill

**WARD 4 - BICYCLE ROUTE MARKER SIGN  
WITHOUT EDGE LINES**

TOWN OF RICHMOND HILL

PEDESTRIAN AND CYCLING MASTER PLAN

**PHASE 1 - ISF FUNDED PROJECT**



STREET NAME	FROM - TO
Casa Grande	Westbury to Shaftsbury
Wood Lane	Rumble to Mill
Trench Street	Mill to Major Mackenzie



NOTE: A 'Share the Road' warning sign will be installed on every road. Located at the beginning of each travelled direction, plus an additional sign at 500m intervals where permissible.

# WARD 5 - BICYCLE ROUTE MARKER SIGN ONLY

TOWN OF RICHMOND HILL

PEDESTRIAN AND CYCLING MASTER PLAN

PHASE 1 - ISF FUNDED PROJECT



STREET NAME	FROM - TO
Sussex Avenue	Palmer to Weldrick
Harding Boulevard	Yonge to Church
Church Street South	Harding to Weldrick
Arnold Crescent	Major Mackenzie to Harding
McCallum Drive	Bathurst to Don Head
Lund Street	Kersey to Steepside
Castlerock Drive	Weldrick to Avenue
Avenue Road	Weldrick to Carrville
Springhead Gardens	Weldrick to Avenue
Baif Boulevard	Yonge to Springhead
Hillcrest Gate	Baif to Hillcrest Mall
Denava Gate	Springhead to Hillcrest Mall
Avenue Road	Carrville to Denham
Denham Drive	Avenue to Westwood
Edgar Avenue	Avenue to Pearson
Scott Drive	Yonge to Pearson
Pearson Avenue	Edgar to Garden
Hunter's Point Drive	Garden to Hwy. 7




NOTE: A 'Share the Road' warning sign will be installed on every road. Located at the beginning of each travelled direction, plus an additional sign at 500m intervals where permissible.

**WARD 5 - BICYCLE ROUTE MARKER SIGN WITH  
EDGE LINES**

TOWN OF RICHMOND HILL

PEDESTRIAN AND CYCLING MASTER PLAN

**PHASE 1 - ISF FUNDED PROJECT**



STREET NAME	FROM - TO
Essex Avenue	Major Mackenzie to Weldrick
Don Head Village Boulevard	Major Mackenzie to Kersy
Kersey Crescent	Harding Blvd. to Weldrick
Hopkins Street	Yonge to Arnold
Addison Street	Harding Blvd. to Hopkins

**WARD 5 - BICYCLE ROUTE MARKER SIGN  
WITHOUT EDGE LINES**

TOWN OF RICHMOND HILL

PEDESTRIAN AND CYCLING MASTER PLAN

**PHASE 1 - ISF FUNDED PROJECT**



STREET NAME	FROM - TO
Palmer Avenue	Bayview to Essex
Garden Avenue	Yonge to #225 Garden
Westwood Lane	Yonge to #127 Westwood



NOTE: A 'Share the Road' warning sign will be installed on every road. Located at the beginning of each travelled direction, plus an additional sign at 500m intervals where permissible.

# WARD 6 - BICYCLE ROUTE MARKER SIGN ONLY

TOWN OF RICHMOND HILL



PEDESTRIAN AND CYCLING MASTER PLAN



PHASE 1 - ISF FUNDED PROJECT

STREET NAME	FROM - TO
Church Street South	Weldrick to C.N.R.
Sunshine Drive	Church to Observatory
Observatory Lane	Yonge to Sunshine
Hillsview Drive	Bayview to C.N.R.
Kristen Street	Weldrick to Hillsview
Fern Avenue	Bayview to 16th Ave
High Tech Road	Yonge to Bayview
Red Maple Road	Hwy. #7 to Bantry
Springbrook Drive	Bayview to Elm
Fern Avenue	16th to Springbrook
Elm Avenue	16th to Springbrook
Grey Alder Avenue	Elm west to #136
Blackmore Avenue	Bayview to Briggs
Briggs Avenue	Bayview to Blackmore
Strathearn Avenue	16th to Valleymede
Chalmers Road	Valleymede to Hwy. #7
Castleridge Drive	Chalmers west to #67



SHARE THE ROAD


NOTE: A 'Share the Road' warning sign will be installed on every road. Located at the beginning of each travelled direction, plus an additional sign at 500m intervals where permissible.

**WARD 6 - BICYCLE ROUTE MARKER SIGN  
WITH EDGE LINES**

TOWN OF RICHMOND HILL

PEDESTRIAN AND CYCLING MASTER PLAN

**PHASE 1 - ISF FUNDED PROJECT**




STREET NAME	FROM - TO
Red Maple Road	16th Ave. to Bantry
Silver Linden Drive	High Tech to Red Maple
Valleymede Drive	16th to Hwy #7

**WARD 6 - RESERVED BICYCLE LANE SIGN WITH  
EDGE LINES**



TOWN OF RICHMOND HILL  
PEDESTRIAN AND CYCLING MASTER PLAN  
PHASE 1 - ISF FUNDED PROJECT



STREET NAME	FROM - TO
West Beaver Creek Road	Leslie to Hwy#7
West Pearce Street	West Beaver Creek to Leslie
West Wilmot Street	West Beaver Creek to Leslie
East Pearce Street	Leslie to East Beaver Creek
East Wilmot Street	Leslie to East Beaver Creek

**WARD 6 - BICYCLE ROUTE MARKER SIGN AND  
SHARE THE ROAD WARNING SIGN WITHOUT  
EDGE LINES**



TOWN OF RICHMOND HILL  
PEDESTRIAN AND CYCLING MASTER PLAN  
PHASE 1 - ISF FUNDED PROJECT



STREET NAME	FROM - TO
East Beaver Creek Road	Leslie to Hwy#7
Mural Street	16th to East Beaver Creek