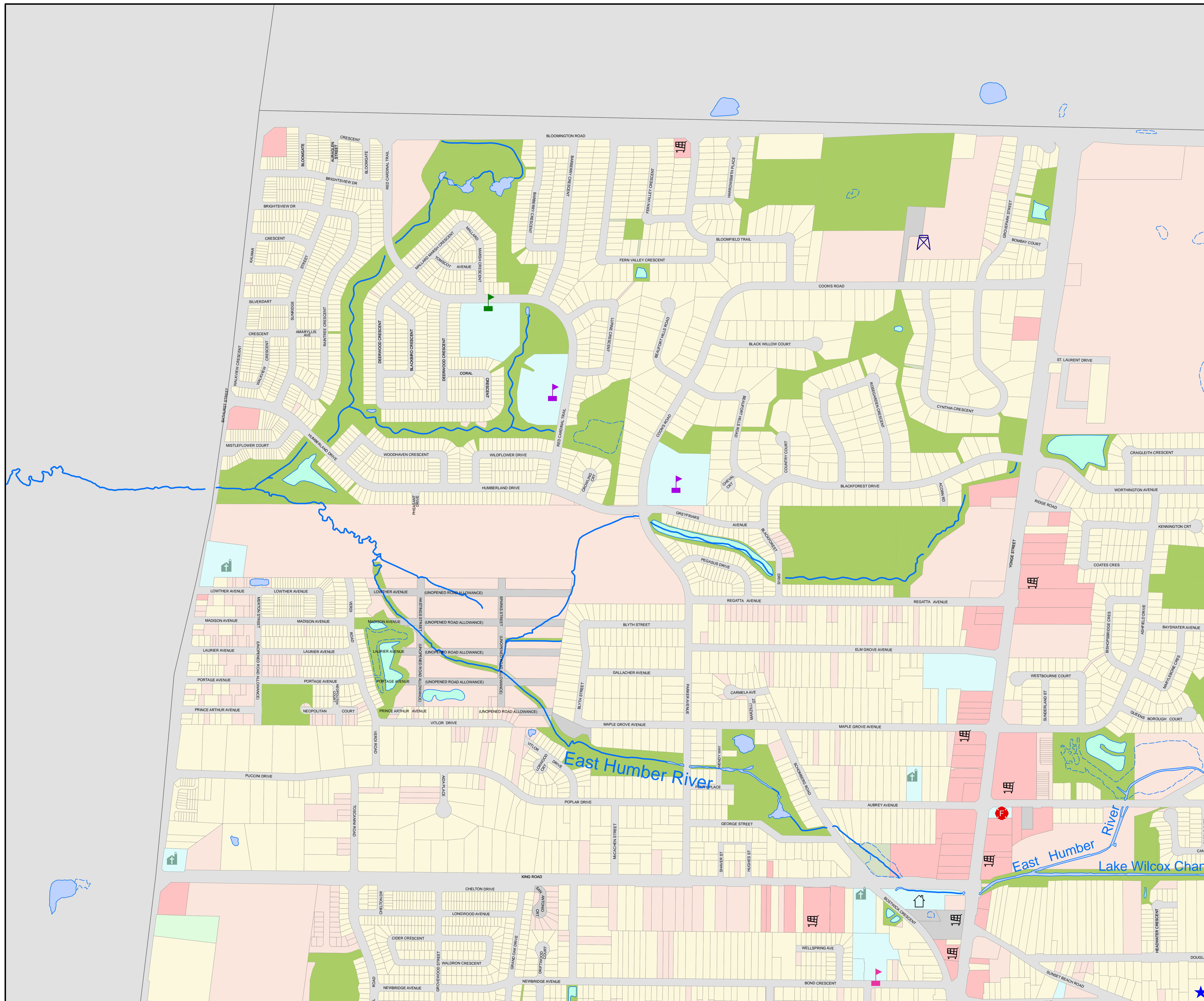


Town of Richmond Hill

Detailed Concession Map

Block: 1



- Home for the Aged
 - YR Police
 - YR Ambulance
 - Hospital
 - Fire Station
 - Place of Worship
 - Go Train/Bus
 - Library
 - Water Tower
 - Golf Course
 - Cemetery
 - Conservation Area
 - Mall/Plaza
 - Observatory
 - Town Offices
 - Museum
 - Skate Park
 - Community Centre
 - School - Public
 - School - Catholic
 - School - Private
 - University
 - Stormwater Ponds
 - Marsh
 - River / Shoreline
- Generalized Land Use**
- Commercial
 - Industrial
 - Institutional
 - Open Space
 - Residential
 - Rural
 - Vacant Land
 - Park Land/Open Space

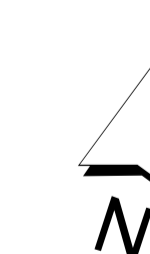
Scale: 1:10,653

[Map Metadata](#)

Map Links

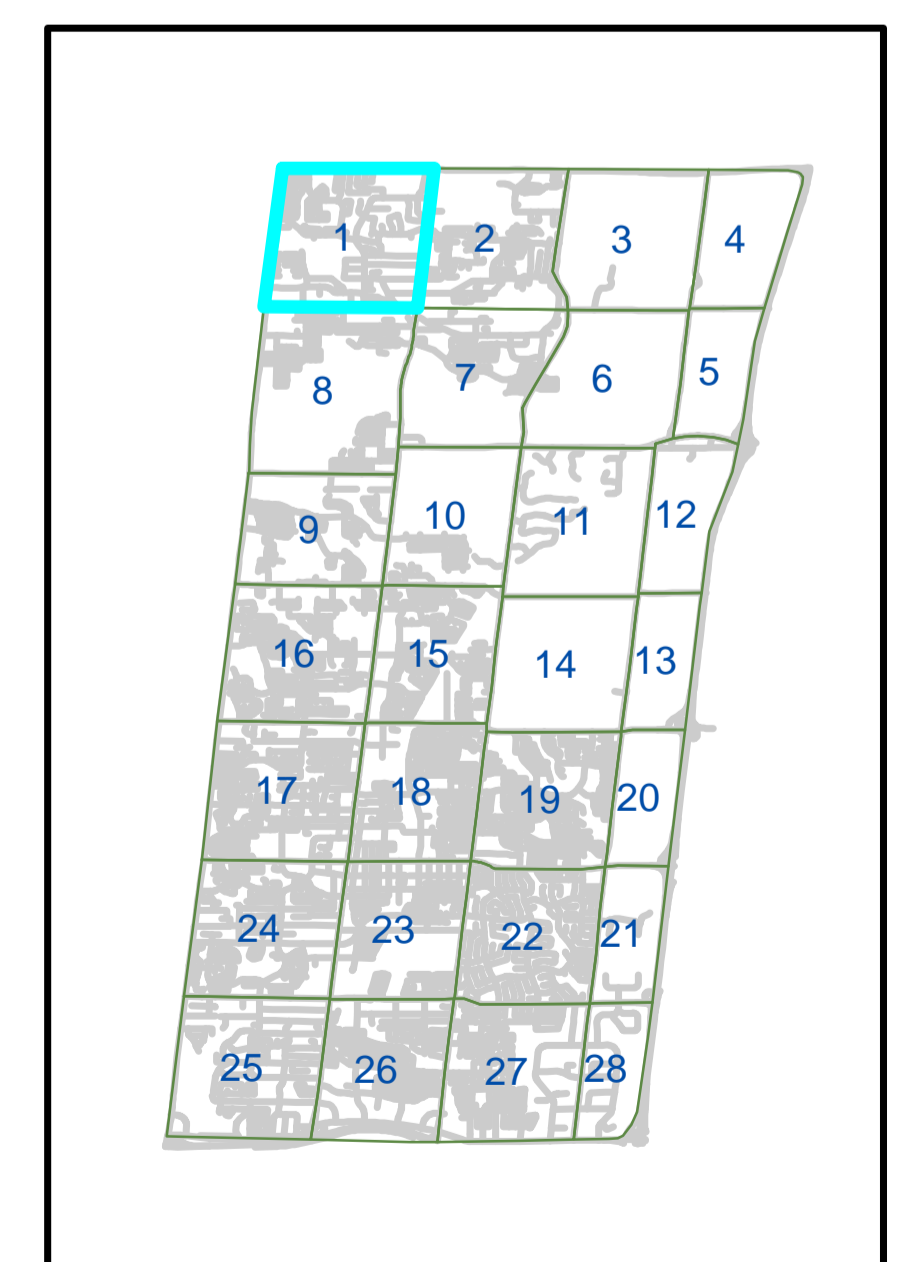
Detailed Concession Maps (PDF)
(simply 'click' on desired block)

[RHexplorer](#) (Interactive Maps)
[Click here](#)



www.richmondhill.ca

Corporate Services Department
Information Technology & Resource Services
GIS Services Section
225 East Beaver Creek Road
Richmond Hill, Ontario, L4C 4Y5
Copyright 2007, produced 03/02/2007



Legal Disclaimer:
This information is provided as a public resource of general information by the Town of Richmond Hill. The information is provided for convenience only, and the Town of Richmond Hill disclaims any responsibility for content, accuracy, currency or completeness. This is not a plan of survey.