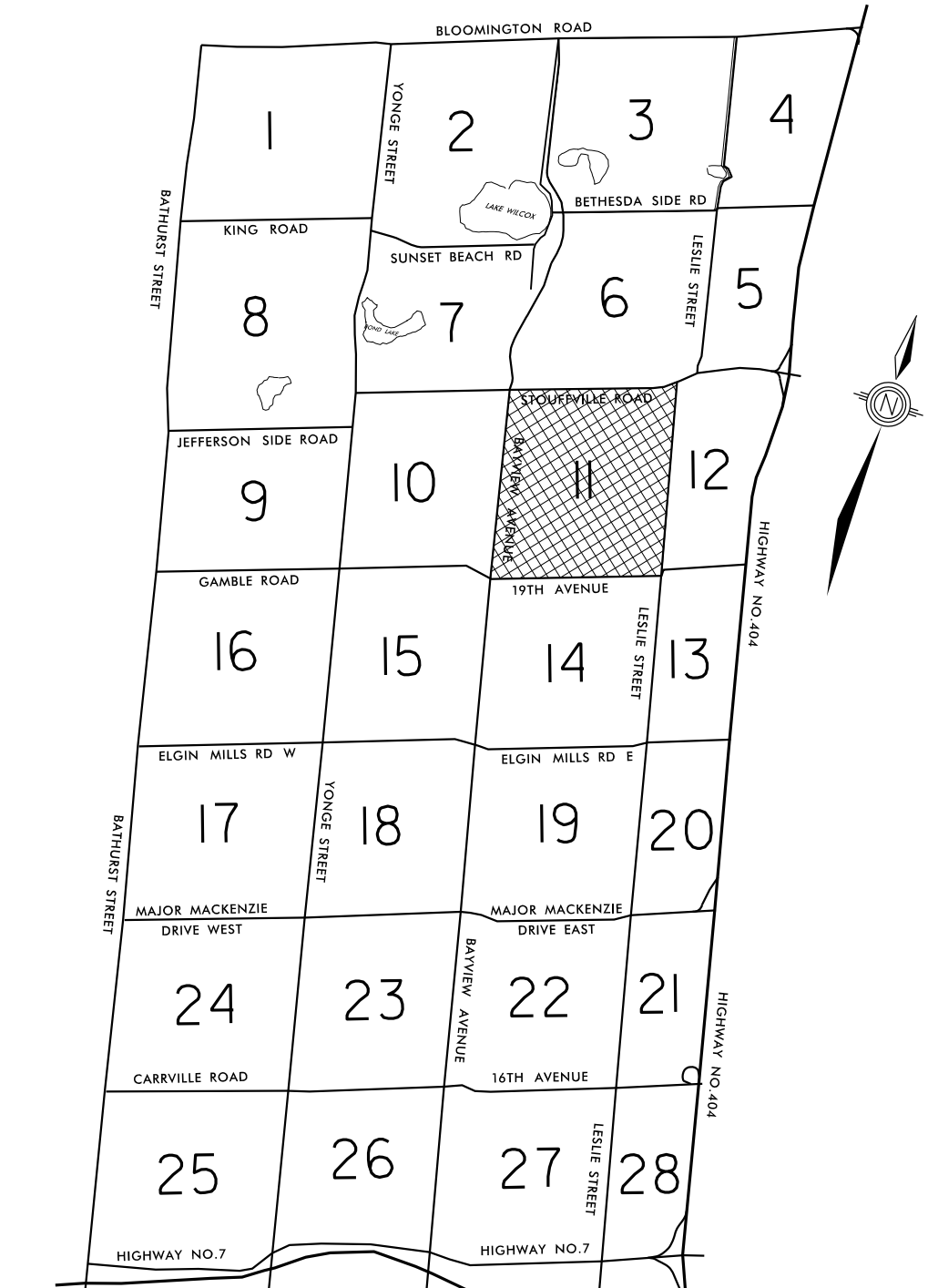






BLOCK 11 ZONING MAP

THIS MAP IS PREPARED FOR INFORMATION ONLY. FOR ACCURATE REFERENCE, PLEASE REFER TO ORIGINAL BY-LAW AND AMENDMENTS.

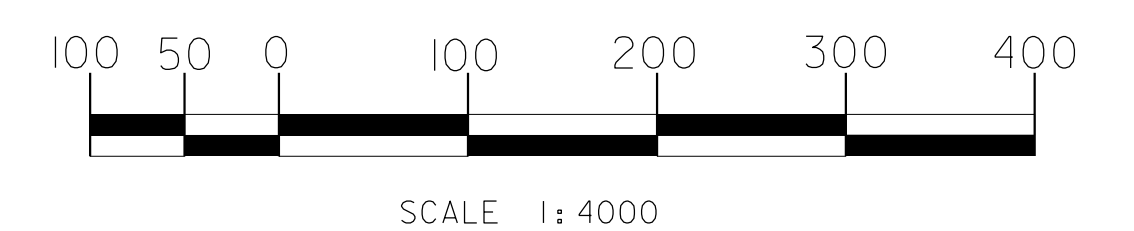


Block Index

LEGEND:

-  PARENT BY-LAW BOUNDARY
-  AMENDING BY-LAW BOUNDARY
-  ZONING BOUNDARY
- R2** ZONING SYMBOL
- 203-96** BY-LAW NUMBER
- 7.10** BY-LAW EXCEPTION NUMBER
- 128-04** PARENT BY-LAW NUMBER
-  SITE PLAN CONTROL AREA

This map is consolidated to May 25th, 2018.
 Map produced by Planning & Regulatory Services Department, May 2018
 Data source:
 Property data provided by Environment & Infrastructure Services Department



PLANNING & REGULATORY SERVICES DEPARTMENT

Richmond Hill
 Town of Richmond Hill
 225 East Beaver Creek Road
 Richmond Hill, Ontario
 Canada, L4B 3P4
 Telephone: 905 771 8910
 Fax: 905 771 2404
 E-mail: planning@richmondhill.ca

Disclaimer: This information is provided as a public resource of general information by the Town of Richmond Hill. The information is provided for convenience only, and the Town of Richmond Hill disclaims any responsibility for content, accuracy, currency or completeness. This is not a plan of survey.

