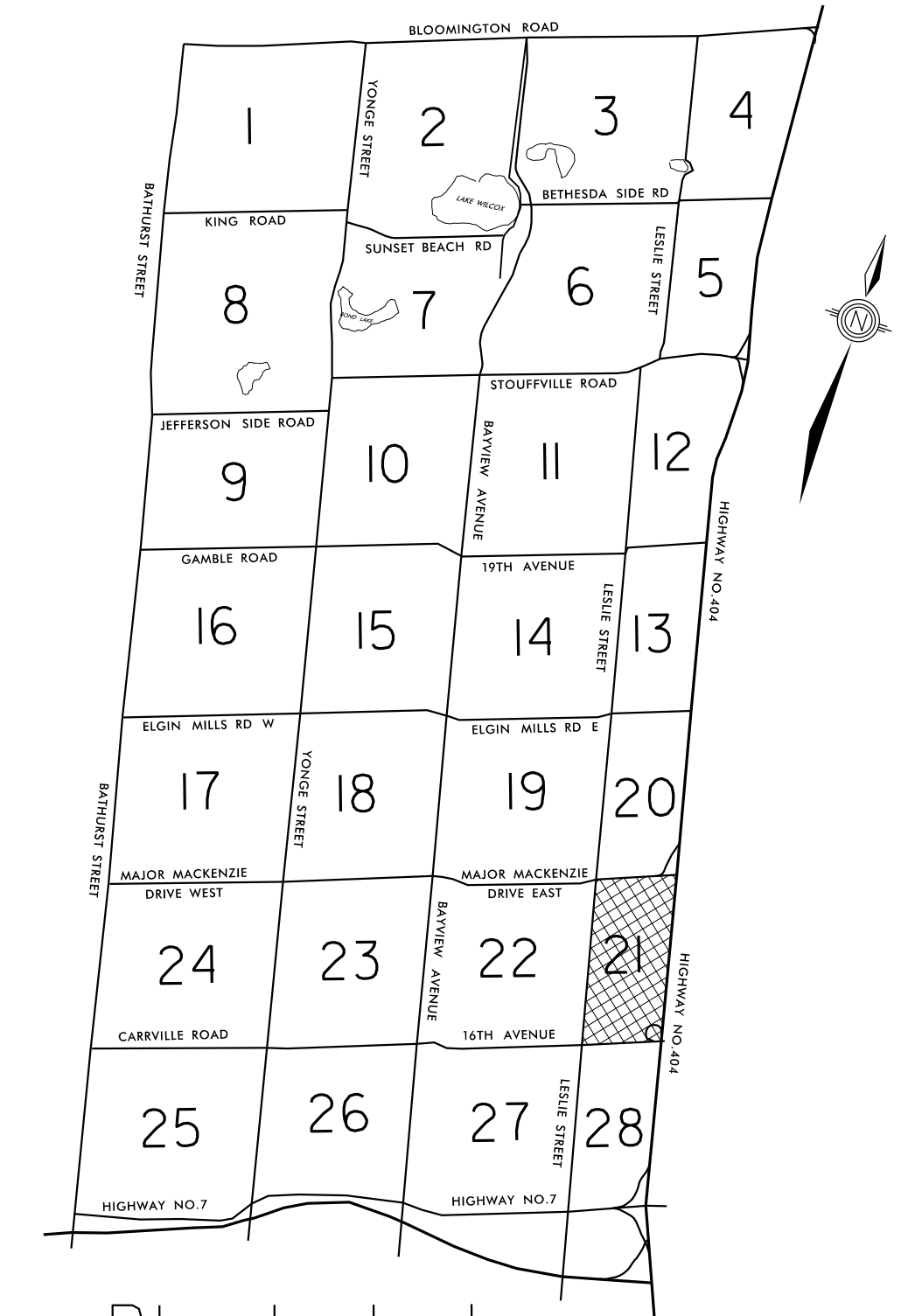
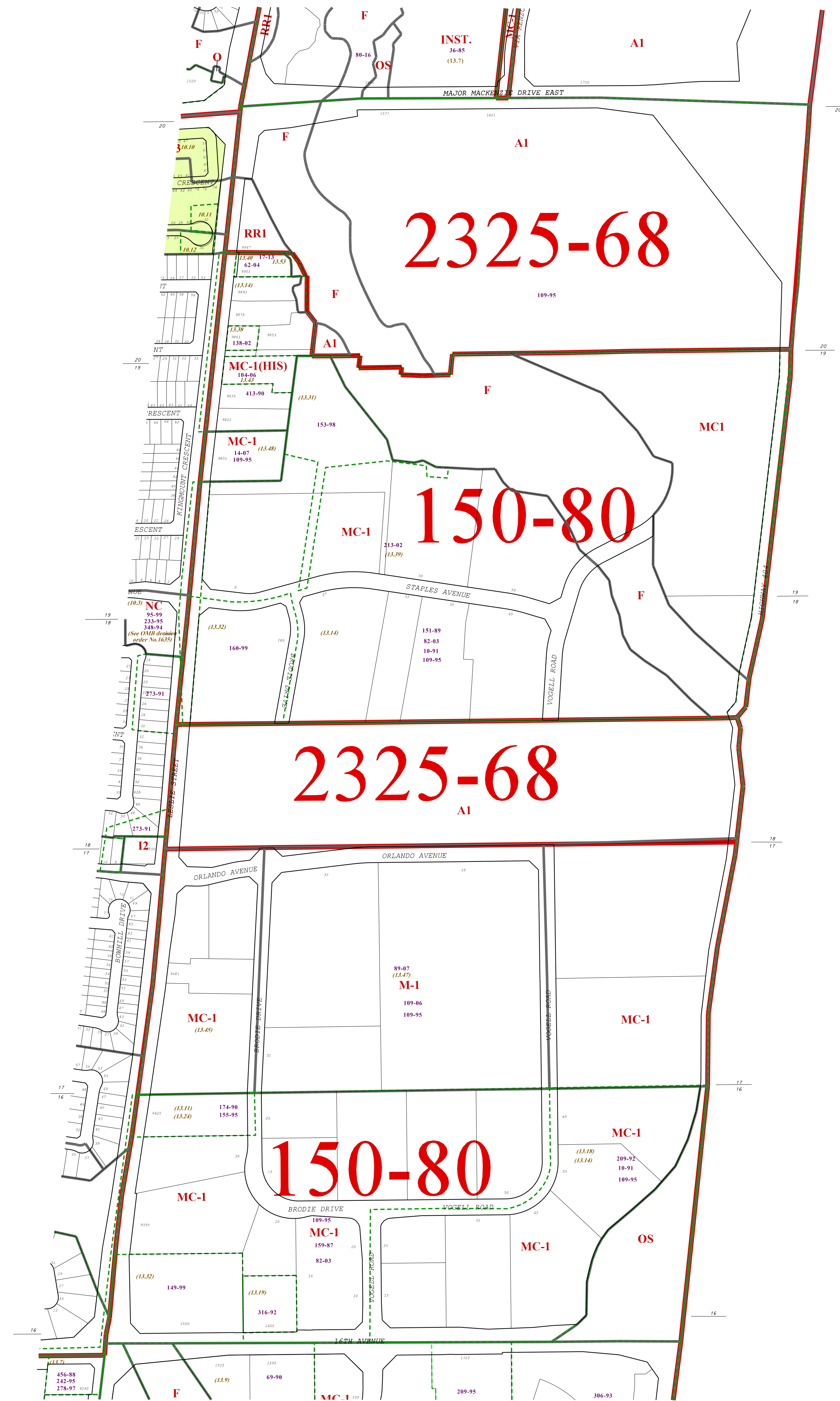


BLOCK 21 ZONING MAP

THIS MAP IS PREPARED FOR INFORMATION ONLY.
FOR ACCURATE REFERENCE, PLEASE REFER TO
ORIGINAL BY-LAW AND AMENDMENTS.

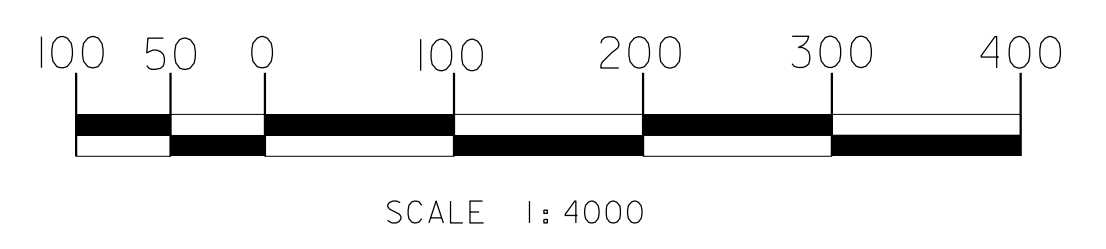


Block Index

LEGEND:

- PARENT BY-LAW BOUNDARY
- - - - - AMENDING BY-LAW BOUNDARY
- ZONING BOUNDARY
- R2** ZONING SYMBOL
- 203-96** BY-LAW NUMBER
- 7.10** BY-LAW EXCEPTION NUMBER
- 150-80** PARENT BY-LAW NUMBER

This map is consolidated to February 25, 2013.
Map produced by Planning & Regulatory Services Department, Feb 2017
Data source:
Property data provided by Environment & Infrastructure Services Department



PLANNING & REGULATORY SERVICES
DEPARTMENT

Richmond Hill
Town of Richmond Hill
225 East Beaver Creek Road
Richmond Hill, Ontario
Canada, L4B 3P4
Telephone: 905 771 8910
Fax: 905 771 2404
E-mail: planning@richmondhill.ca

Disclaimer: This information is provided as a public resource of general information by the Town of Richmond Hill. The information is provided for convenience only, and the Town of Richmond Hill disclaims any responsibility for content, accuracy, currency or completeness. This is not a plan of survey.